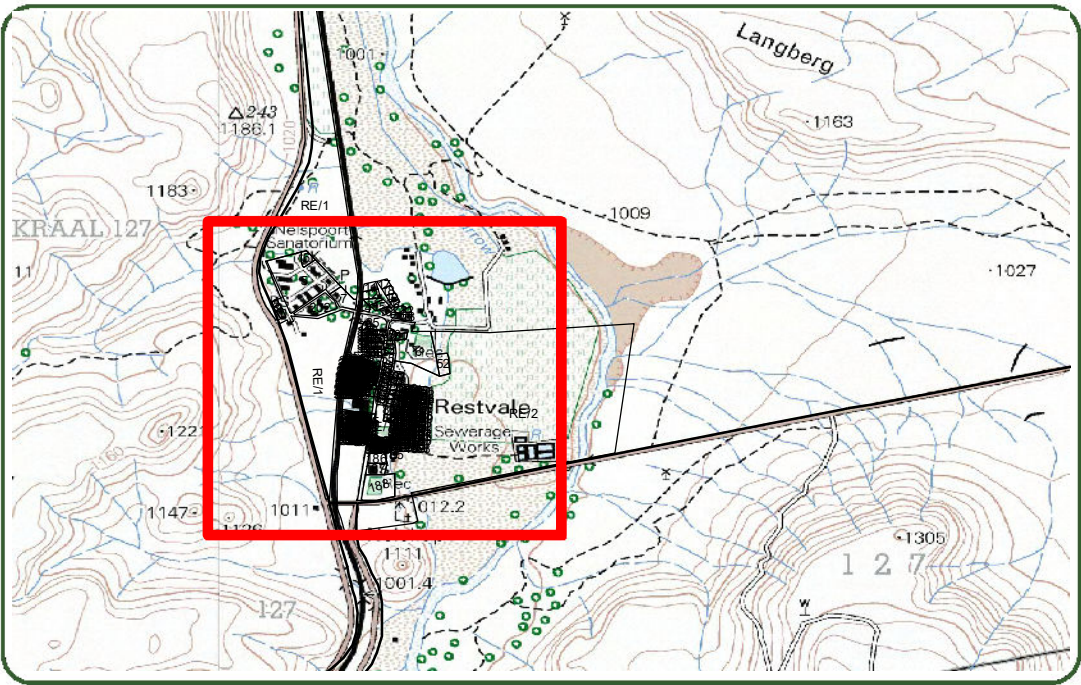
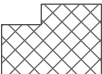











Nelspoort Proposed LUS






Nelspoort LUS

Proposed Zoning

-  SPLIT ZONING
-  AGRICULTURAL ZONE I (AZI)
-  AUTHORITY ZONE (AZ)
-  BUSINESS ZONE I (BZI)
-  BUSINESS ZONE II (BZII)
-  COMMUNITY ZONE I (CZI)
-  COMMUNITY ZONE II (CZII)
-  OPEN SPACE ZONE I (OSZI)
-  OPEN SPACE ZONE II (OSZII)
-  SINGLE RESIDENTIAL ZONE I (SRZI)

Roads

-  SECONDARY
-  STREET
-  OTHER

Document details

Date: 2020/02/12

DRAFT

Disclaimer

The municipality acknowledges that these maps are part of a public engagement process, during which the information displayed here will be updated.

